

# Medworth Energy from Waste Combined Heat and Power Facility

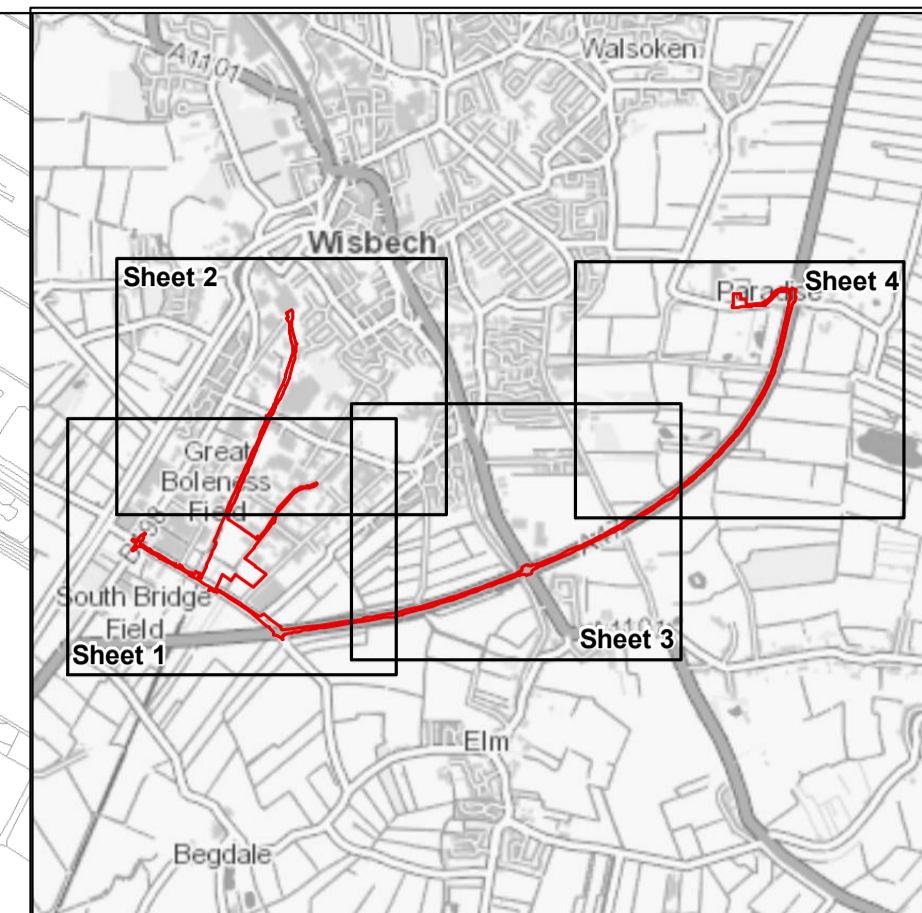
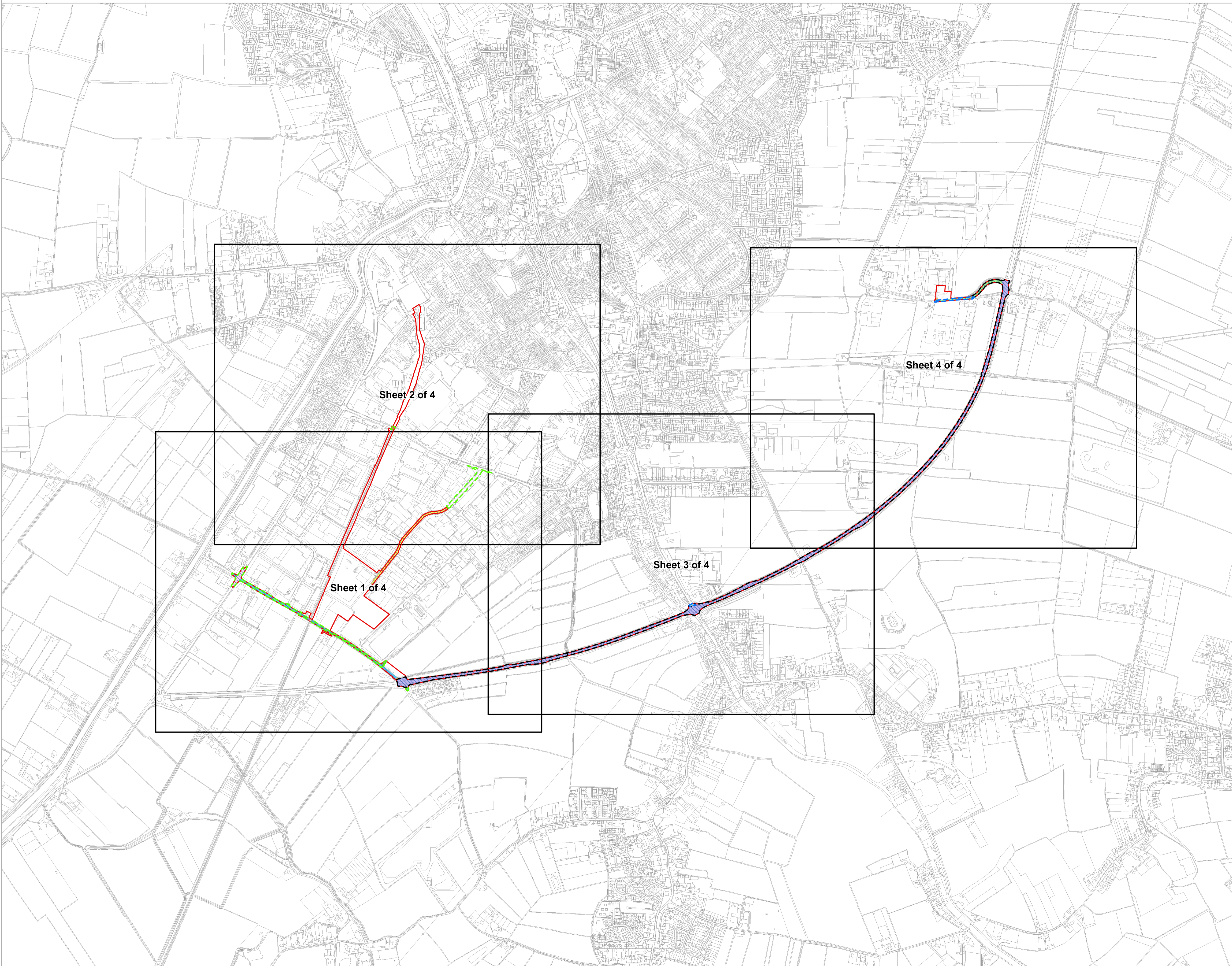
PINS ref. EN010110  
Document Reference: Vol 2.4  
Revision 6.0  
August 2023



## Access and Public Rights of Way Plan

Regulation reference: The Infrastructure  
Planning (Applications: Prescribed Forms  
and Procedure) Regulations 2009  
Regulation 5(2)(k)

**We inspire  
with energy.**



- Key**
- Order limits
  - Local Authority Boundaries
  - Public Rights of Way
  - Temporary stop up
  - Access to works
- Highways Authority for streets maintained at public expense**
- Cambridgeshire County Council
  - National Highways
  - Norfolk County Council
  - Street maintained by Network Rail
- Subject to Streetworks:**
- |  |  |
|--|--|
| <span style="background-color: yellow; border: 1px solid yellow; display: inline-block; width: 10px; height: 10px; margin-right: 5px;"></span> Algoes Way            | <span style="background-color: lightblue; border: 1px solid lightblue; display: inline-block; width: 10px; height: 10px; margin-right: 5px;"></span> New Bridge Lane |
| <span style="background-color: purple; border: 1px solid purple; display: inline-block; width: 10px; height: 10px; margin-right: 5px;"></span> A47                   | <span style="background-color: olive; border: 1px solid olive; display: inline-block; width: 10px; height: 10px; margin-right: 5px;"></span> New Drove               |
| <span style="background-color: lightgreen; border: 1px solid lightgreen; display: inline-block; width: 10px; height: 10px; margin-right: 5px;"></span> Broadend Road | <span style="background-color: pink; border: 1px solid pink; display: inline-block; width: 10px; height: 10px; margin-right: 5px;"></span> Salter's Way              |
| <span style="background-color: lightpink; border: 1px solid lightpink; display: inline-block; width: 10px; height: 10px; margin-right: 5px;"></span> Cromwell Road   | <span style="background-color: red; border: 1px solid red; display: inline-block; width: 10px; height: 10px; margin-right: 5px;"></span> Weasensham Lane             |
| <span style="background-color: cyan; border: 1px solid cyan; display: inline-block; width: 10px; height: 10px; margin-right: 5px;"></span> Elm High Road             |  |

**Notes**  
Streets shown as being maintained at public expenses extend only to public highway as it exists within the Order limits. The public highway may extend beyond the Order limits.

Page Size: A1 Scale: 1:8,000  
Coordinate System: **British National Grid**  
Projection: **Transverse Mercator**  
Centroid Easting: 545,763  
Centroid Northing: 308,634

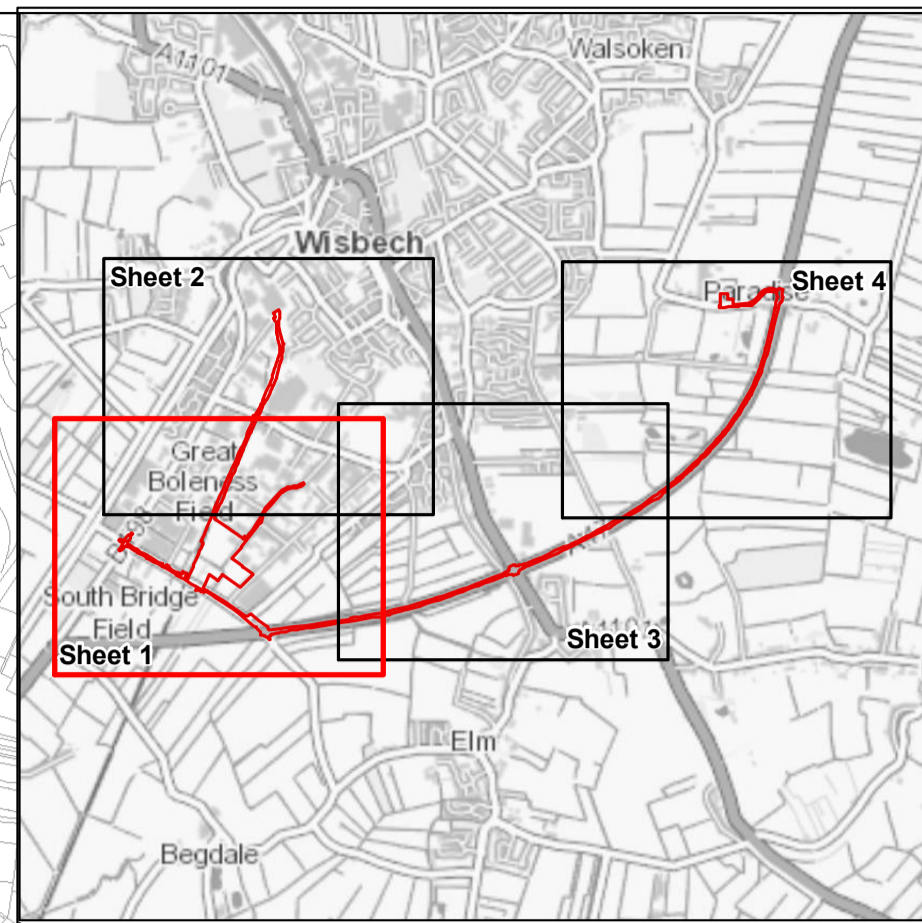
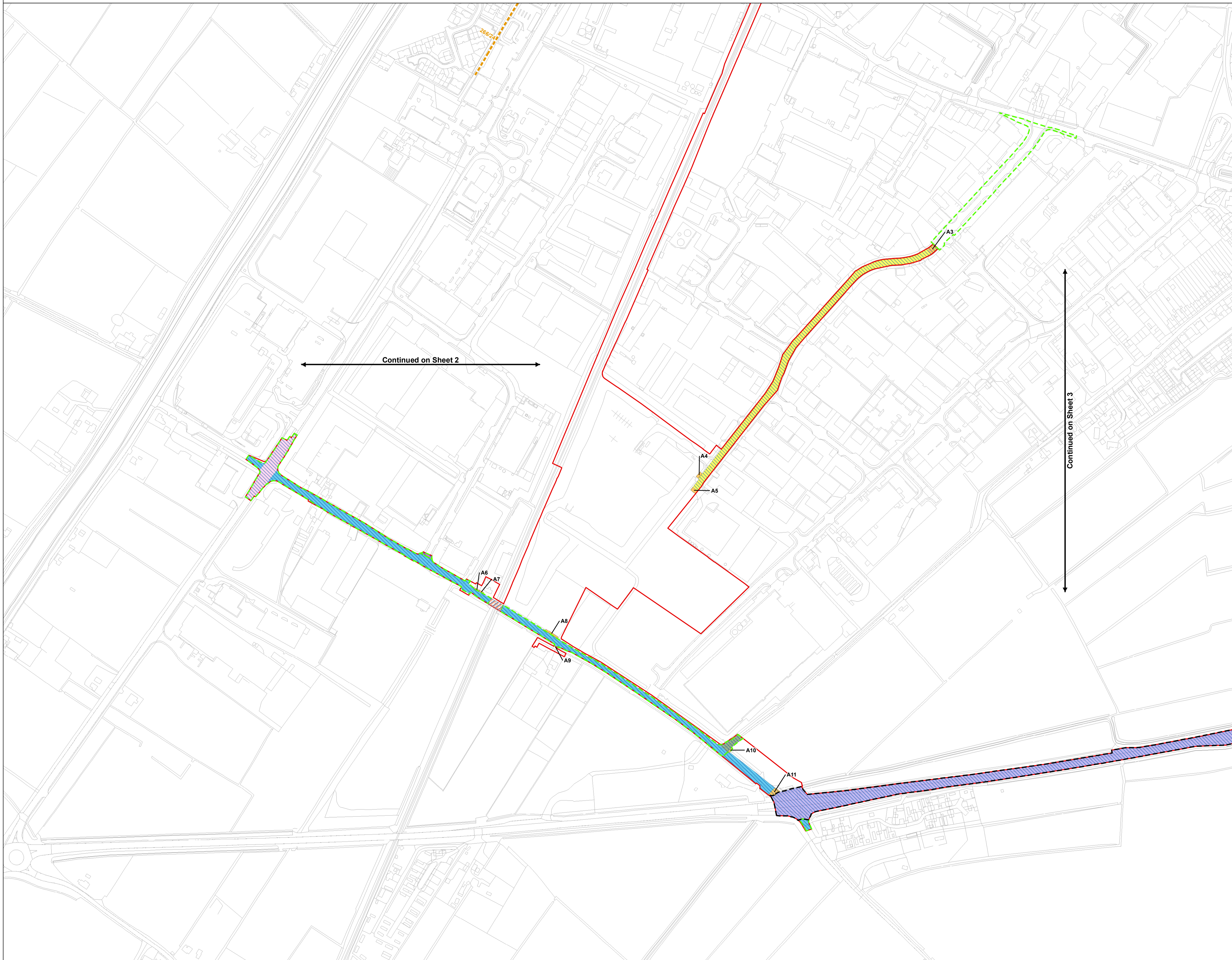


**COPYRIGHT INFO.**  
© Crown Copyright. All rights reserved. Licence number AL100001776.  
Contains OS data © Crown Copyright and database right 2020



**MEDWORTH CHP LIMITED**  
**MEDWORTH ENERGY FROM WASTE COMBINED HEAT AND POWER FACILITY**  
**ACCESS AND PUBLIC RIGHTS OF WAY**  
**APFP REGULATIONS: 5(2)(k)**  
**KEY PLAN**

ISSUE	DATE	COMMENTS	AUT'R	CHK'D	APP'D
1	JULY 2023	DCO SUBMISSION	J.P.	D.K.	T.M.



**Key**

- Order limits
- Local Authority Boundaries
- Public Rights of Way
- Temporary stop up
- Access to works

**Highways Authority for streets maintained at public expense**

- Cambridgeshire County Council
- National Highways
- Norfolk County Council
- Street maintained by Network Rail

**Subject to Streetworks:**


<span style="background-color: yellow; border: 1px solid yellow; display: inline-block; width: 15px; height: 10px; margin-right: 5px;"></span> Algoes Way	<span style="background-color: lightblue; border: 1px solid lightblue; display: inline-block; width: 15px; height: 10px; margin-right: 5px;"></span> New Bridge Lane
<span style="background-color: lightpurple; border: 1px solid lightpurple; display: inline-block; width: 15px; height: 10px; margin-right: 5px;"></span> A47	<span style="background-color: lightgreen; border: 1px solid lightgreen; display: inline-block; width: 15px; height: 10px; margin-right: 5px;"></span> New Drove
<span style="background-color: lightgreen; border: 1px solid lightgreen; display: inline-block; width: 15px; height: 10px; margin-right: 5px;"></span> Broadend Road	<span style="background-color: lightpurple; border: 1px solid lightpurple; display: inline-block; width: 15px; height: 10px; margin-right: 5px;"></span> Salter's Way
<span style="background-color: pink; border: 1px solid pink; display: inline-block; width: 15px; height: 10px; margin-right: 5px;"></span> Cromwell Road	<span style="background-color: lightred; border: 1px solid lightred; display: inline-block; width: 15px; height: 10px; margin-right: 5px;"></span> Weasenham Lane
<span style="background-color: lightcyan; border: 1px solid lightcyan; display: inline-block; width: 15px; height: 10px; margin-right: 5px;"></span> Elm High Road	

**Notes**  
Streets shown as being maintained at public expenses extend only to public highway as it exists within the Order limits. The public highway may extend beyond the Order limits.

Page Size: A1 Scale: 1:2,500  
Coordinate System: **British National Grid**  
Projection: **Transverse Mercator**  
Centroid Easting: **545,763**  
Centroid Northing: **308,634**

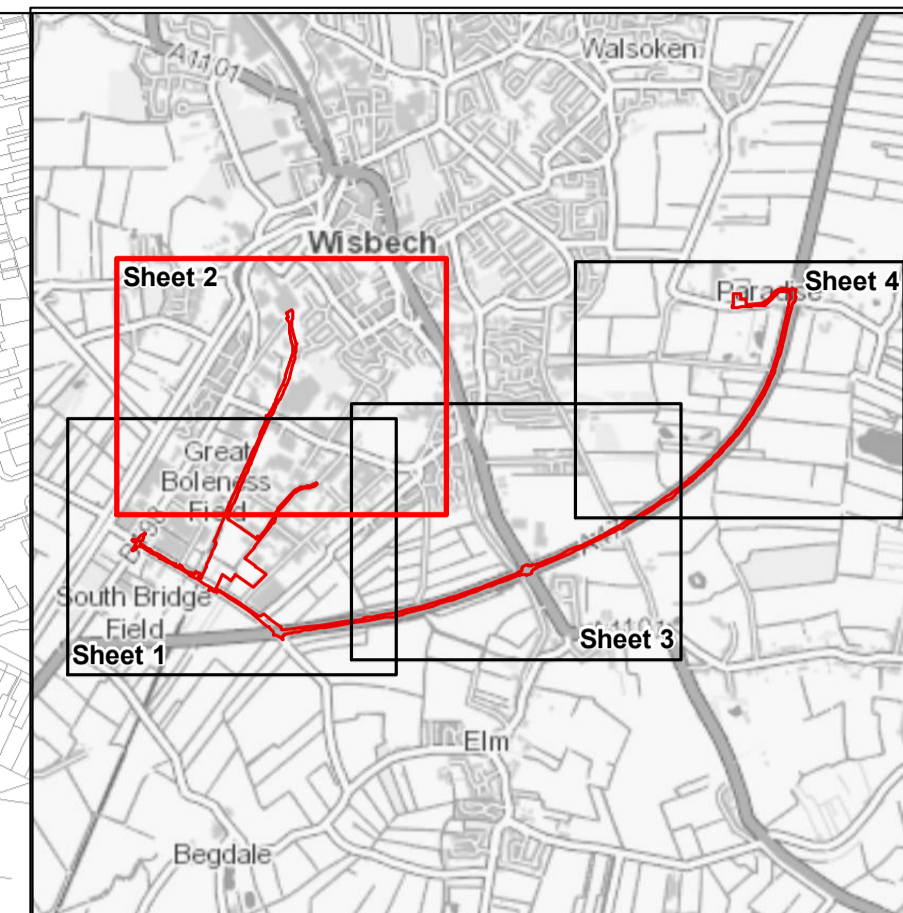
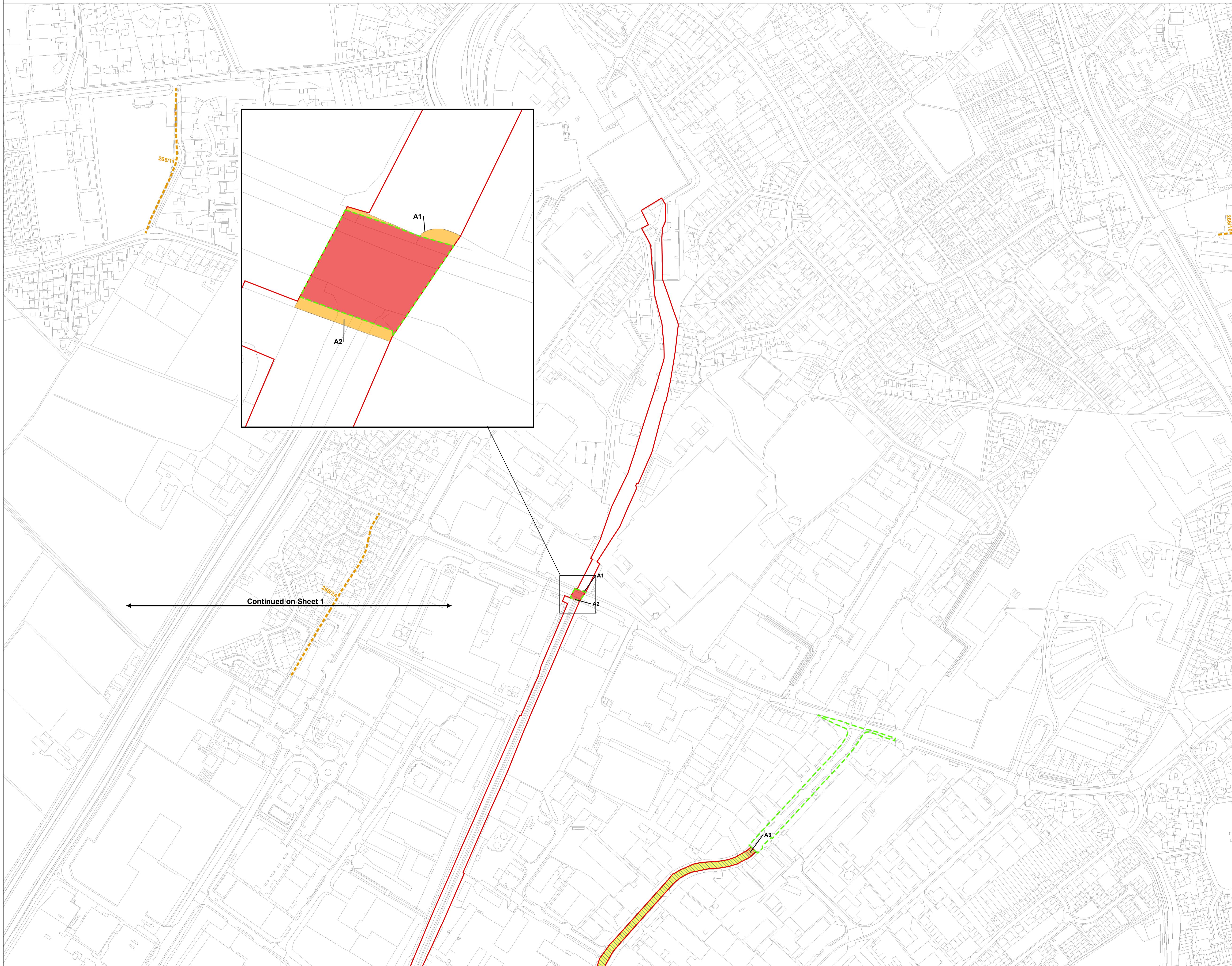


**COPYRIGHT INFO.**  
© Crown Copyright. All rights reserved. Licence number AL100001776.  
Contains OS data © Crown Copyright and database right 2020



**MEDWORTH CHP LIMITED**  
**MEDWORTH ENERGY FROM WASTE COMBINED HEAT AND POWER FACILITY**  
**ACCESS AND PUBLIC RIGHTS OF WAY**  
**APFP REGULATIONS: 5(2)(k)**  
**SHEET 1 OF 4**

ISSUE	DATE	COMMENTS	AUT'R	CHK'D	APP'D
I	JULY 2023	DCO SUBMISSION	J.P.	D.K.	T.M.



**Key**

- Order limits
- Local Authority Boundaries
- Public Rights of Way
- Temporary stop up
- Access to works

**Highways Authority for streets maintained at public expense**

- Cambridgeshire County Council
- National Highways
- Norfolk County Council
- Street maintained by Network Rail

**Subject to Streetworks:**

<span style="background-color: #ffff00; width: 15px; height: 10px;"></span> Algores Way	<span style="background-color: #00bfff; width: 15px; height: 10px;"></span> New Bridge Lane
<span style="background-color: #ccccff; width: 15px; height: 10px;"></span> A47	<span style="background-color: #808080; width: 15px; height: 10px;"></span> New Drove
<span style="background-color: #90ee90; width: 15px; height: 10px;"></span> Broadend Road	<span style="background-color: #800080; width: 15px; height: 10px;"></span> Salter's Way
<span style="background-color: #ffb6c1; width: 15px; height: 10px;"></span> Cromwell Road	<span style="background-color: #ff0000; width: 15px; height: 10px;"></span> Weasenham Lane
<span style="background-color: #00bfff; width: 15px; height: 10px;"></span> Elm High Road	

**Notes**

Streets shown as being maintained at public expenses extend only to public highway as it exists within the Order limits. The public highway may extend beyond the Order limits.

Page Size: A1 Scale: 1:2,500  
 Coordinate System: **British National Grid**  
 Projection: **Transverse Mercator**  
 Centroid Easting: **545,763**  
 Centroid Northing: **308,634**



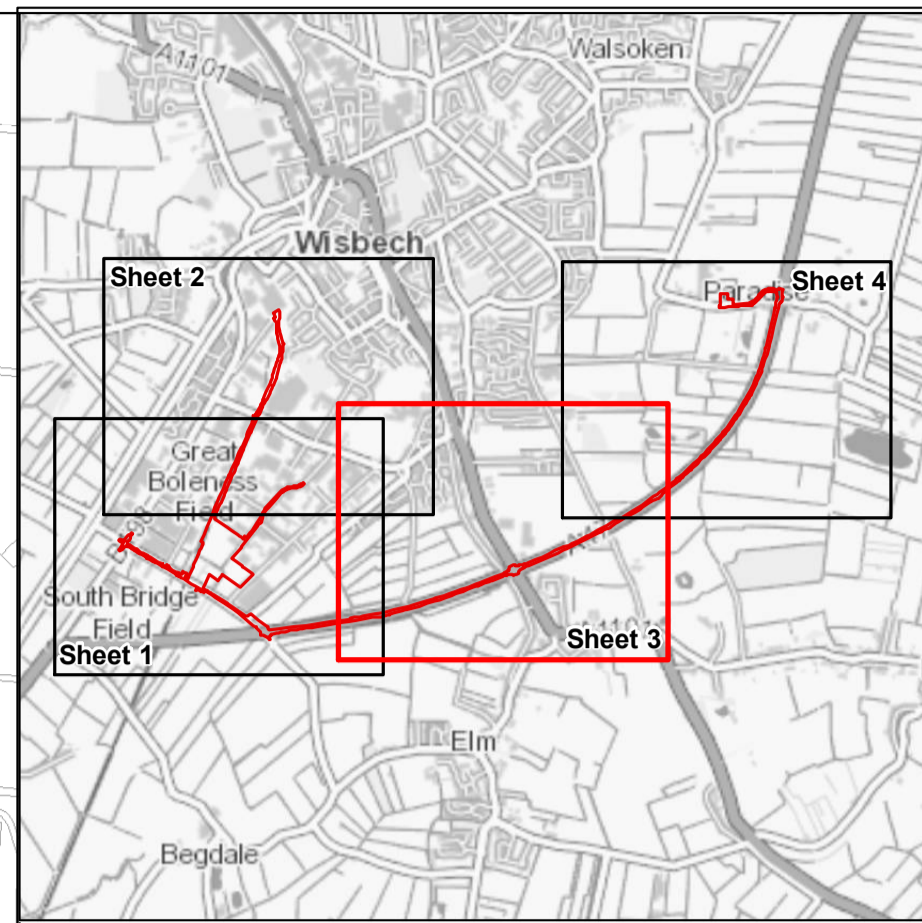
**COPYRIGHT INFO.**

© Crown Copyright. All rights reserved. Licence number AL100001776.  
 Contains OS data © Crown Copyright and database right 2020



**MEDWORTH CHP LIMITED**  
**MEDWORTH ENERGY FROM WASTE COMBINED HEAT AND POWER FACILITY**  
**ACCESS AND PUBLIC RIGHTS OF WAY**  
**APFP REGULATIONS: 5(2)(k)**  
**SHEET 2 OF 4**

ISSUE	DATE	COMMENTS	AUT'R	CHK'D	APP'D
1	JULY 2023	DCO SUBMISSION	J.P.	D.K.	T.M.



- Key**
- Order limits
  - Local Authority Boundaries
  - Public Rights of Way
  - Temporary stop up
  - Access to works
- Highways Authority for streets maintained at public expense**
- Cambridgeshire County Council
  - National Highways
  - Norfolk County Council
  - Street maintained by Network Rail
- Subject to Streetworks:**
- Algoes Way
  - New Bridge Lane
  - A47
  - New Drove
  - Broadend Road
  - Salter's Way
  - Cromwell Road
  - Weasenham Lane
  - Elm High Road

**Notes**  
Streets shown as being maintained at public expenses extend only to public highway as it exists within the Order limits. The public highway may extend beyond the Order limits.

Page Size: A1 Scale: 1:2,500  
Coordinate System: **British National Grid**  
Projection: **Transverse Mercator**  
Centroid Easting: 545,763  
Centroid Northing: 308,634

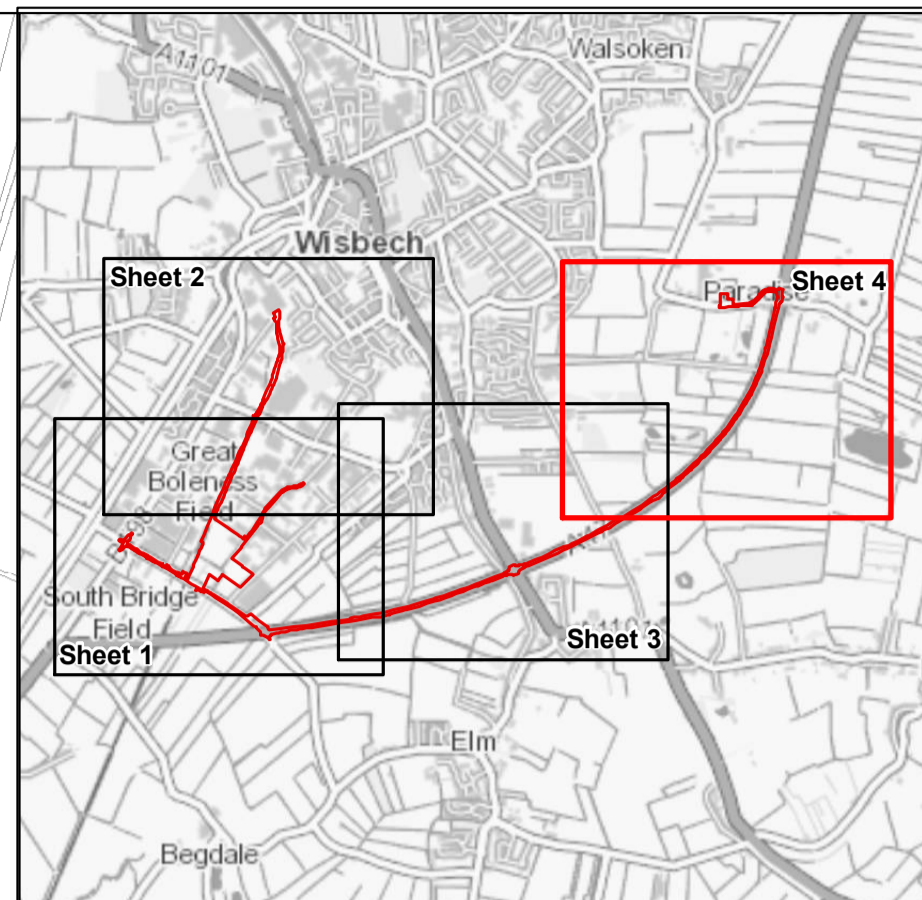
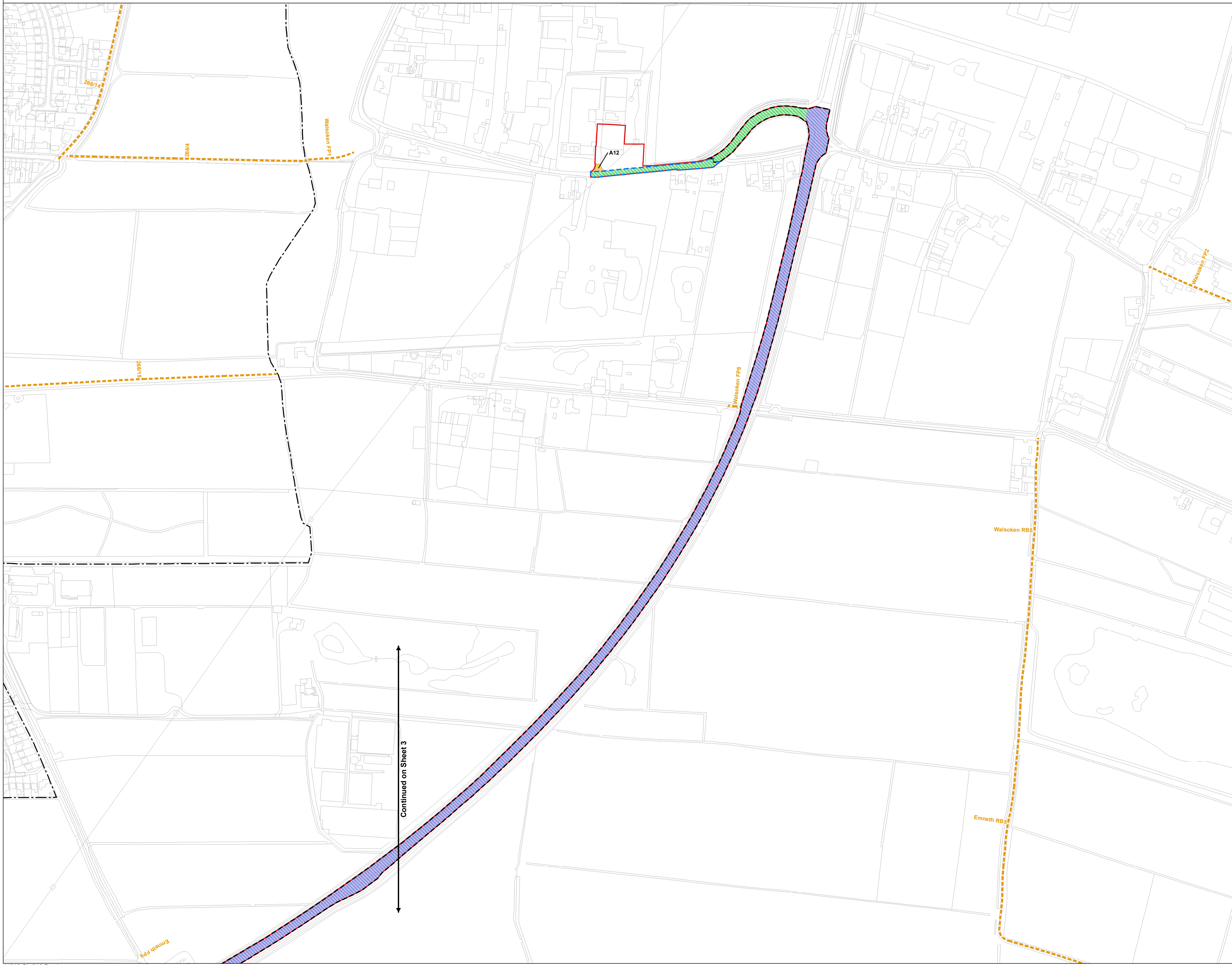


**COPYRIGHT INFO.**  
© Crown Copyright. All rights reserved. Licence number AL100001776.  
Contains OS data © Crown Copyright and database right 2020



**MEDWORTH CHP LIMITED**  
**MEDWORTH ENERGY FROM WASTE COMBINED HEAT AND POWER FACILITY**  
**ACCESS AND PUBLIC RIGHTS OF WAY**  
**APFP REGULATIONS: 5(2)(k)**  
**SHEET 3 OF 4**

ISSUE	DATE	COMMENTS	AUT'R	CHK'D	APP'D
1	JULY 2023	DCO SUBMISSION	J.P.	D.K.	T.M.



- Key**
- Order limits
  - Local Authority Boundaries
  - Public Rights of Way
  - Temporary stop up
  - Access to works
- Highways Authority for streets maintained at public expense**
- Cambridgeshire County Council
  - National Highways
  - Norfolk County Council
  - Street maintained by Network Rail
- Subject to Streetworks:**
- |  |  |
|--|--|
| <span style="background-color: #ffff00; border: 1px solid black; display: inline-block; width: 10px; height: 10px; margin-right: 5px;"></span> Algoes Way    | <span style="background-color: #00bfff; border: 1px solid black; display: inline-block; width: 10px; height: 10px; margin-right: 5px;"></span> New Bridge Lane |
| <span style="background-color: #ccccff; border: 1px solid black; display: inline-block; width: 10px; height: 10px; margin-right: 5px;"></span> A47           | <span style="background-color: #808080; border: 1px solid black; display: inline-block; width: 10px; height: 10px; margin-right: 5px;"></span> New Drove       |
| <span style="background-color: #90ee90; border: 1px solid black; display: inline-block; width: 10px; height: 10px; margin-right: 5px;"></span> Broadend Road | <span style="background-color: #cc00ff; border: 1px solid black; display: inline-block; width: 10px; height: 10px; margin-right: 5px;"></span> Salter's Way    |
| <span style="background-color: #ffccff; border: 1px solid black; display: inline-block; width: 10px; height: 10px; margin-right: 5px;"></span> Cromwell Road | <span style="background-color: #ff0000; border: 1px solid black; display: inline-block; width: 10px; height: 10px; margin-right: 5px;"></span> Weasenham Lane  |
| <span style="background-color: #00ffff; border: 1px solid black; display: inline-block; width: 10px; height: 10px; margin-right: 5px;"></span> Elm High Road |  |

**Notes**  
Streets shown as being maintained at public expenses extend only to public highway as it exists within the Order limits. The public highway may extend beyond the Order limits.

Page Size: A1 Scale: 1:2,500  
Coordinate System: **British National Grid**  
Projection: **Transverse Mercator**  
Centroid Easting: 545,763  
Centroid Northing: 308,634



**COPYRIGHT INFO.**  
© Crown Copyright. All rights reserved. Licence number AL100001776.  
Contains OS data © Crown Copyright and database right 2020



**MEDWORTH CHP LIMITED**  
**MEDWORTH ENERGY FROM WASTE COMBINED HEAT AND POWER FACILITY**  
**ACCESS AND PUBLIC RIGHTS OF WAY**  
**APFP REGULATIONS: 5(2)(k)**  
**SHEET 4 OF 4**

ISSUE	DATE	COMMENTS	AUT'R	CHK'D	APP'D
1	JULY 2023	DCO SUBMISSION	J.P.	D.K.	T.M.